




CLAIM FOR A PUBLIC RIGHT OF WAY AT CONISTON CLOSE, RAMSBOTTOM.

-  Adopted Highway
-  Public Footpath
-  Bury Borough Boundary

PLAN 2



This plan is for guidance purposes only and the Council do not accept any liability whatsoever as to the accuracy of the information contained within it, or from any loss or damage resulting from reliance upon it.

PHOTOGRAPHIC COPY LIABLE TO DISTORTION IN SCALE

Reproduced from the Ordnance Survey mapping with the permission of the Controller of Her Majesty's Stationery Office.(C) Crown Copyright. Unauthorised reproduction infringes Crown Copyright and may lead to civil proceedings. 100023063/2006.

PLAN _____ PRW/RAM/DC/2
 SCALE _____ Not to scale
 DRAWN BY _____ DC
 OS No. _____ SD7917NW
 DATE _____ October 2007

Environment & Development Services
 Engineering Division
 Lester House
 21 Broad Street, Bury, BL9 OAW
 Telephone 0161 253 5828
 Fax 0161 253 5310

